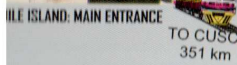


THE SACRED LAKE OF THE INCAS (3820 m a.s.l.)



ISLE ISLAND - MAIN ENTRANCE




PUNO'S CATHEDRAL



TOURISTS IN THE FERTILITY TEMPLE




LITTLE LAKE PORT OF THE SUN ISLAND



UROS FLOATING ISLANDS



PUTUCOS, TYPICAL HIGHT LAND HOUSE



CROSSING THE TIQUINA STRAIT



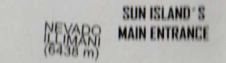
TYPICAL WOMAN OF COPACABANA- BOLIVIA



SANCTUARY OF COPACABANA



COLONIAL ARCH OF JUI



SUN ISLAND'S MAIN ENTRANCE

**LEGEND**

AL OF COUNTRY  
L OF DEPARTAMENT  
AL OF PROVINCE  
AL OF DISTRICT  
OLOGICAL PLACES  
OAD  
OADS  
OAD (PERUBASE CONE)  
YS BORDER  
ES IN KM. FROM PUNO

**FACTS OF LAKE**

|                          |                                       |
|--------------------------|---------------------------------------|
| ALTITUDE                 | 3820 M. (Above sea level)             |
| SURFACE                  | 8560 Km <sup>2</sup>                  |
| LENGTH                   | 176 Km                                |
| TOTAL AREA PERU          | 4996 Km <sup>2</sup>                  |
| TOTAL AREA BOLIVIA       | 3564 Km <sup>2</sup>                  |
| MAXIMUM DEPTH            | 281 METERS. (near soto island - peru) |
| TOTAL ISLAND             | 33 ISLANDS                            |
| TEMPERATURE (CHANGEABLE) | -3°C TO 13°C                          |
| NARROW PART              | 800 M. /TIQUINA STRAIT-BOLIVIA)       |
| TRIBUTARY RIVERS         | 7                                     |